


**Panel for Educational Policy Meeting – Wednesday, July 20, 2011**


**Directions to M.S. 131 -- 100 Hester Street - New York, NY 10002**


**Buses:**

 **M15 to Hester & Allen Streets.** Walk WEST on Hester Street and cross Eldridge St. MS 131 will be on the LEFT at 100 Hester Street.

 **M103 to Grand St & Bowery.** Walk SOUTH on Bowery and turn LEFT on Hester Street. Cross Chrystie and Forsyth Streets. MS 131 will be on the RIGHT at 100 Hester Street.

**Subways:**

 **Take B, D to Grand Street.** Walk SOUTH on Chrystie Street and turn LEFT on Hester Street. MS 131 will be on the RIGHT at 100 Hester Street.

 **Take 6, J, M, N, Q, R, W to Canal Street.** Walk EAST on Canal Street and turn LEFT on Bowery. Walk NORTH on Bowery and turn RIGHT on Hester Street. Walk EAST on Hester and cross Chrystie and Forsyth Streets. MS 131 will be on the RIGHT at 100 Hester Street.

**Driving:**

**From Bronx –**

1. Take **I-278 W**
2. Take exit toward **FDR Drive -- .2 miles**
3. Merge onto the **Robert F. Kennedy Bridge -- .4 miles**
4. Take **FDR Dr. S** ramp -- **.4 miles**
5. Merge onto **FDR Drive – 6.6 miles**
6. Take **EXIT 4** for **Grand St. toward the Williamsburg Bridge -- .2 miles**
7. Turn **RIGHT** at **Grand St. -- .9 miles**
8. Turn **LEFT** at **Forsyth St.**
9. Take the first **LEFT** onto **Hester St.**
10. **MS 131** at **100 Hester St.** will be on the right.

**From Queens –**

1. Take **I-495W**
2. Take **EXIT 17W** toward **I-278W/Brooklyn-Queens Expressway/Brooklyn -- .4 miles**
3. Merge onto **Queens Midtown Expressway Lower Deck Entrance -- .6 miles**
4. Take the ramp to **48 St/I-278E -- .1 miles**

**Panel for Educational Policy Meeting – Wednesday, July 20, 2011**

5. Keep **LEFT** at the fork, follow signs for **I-278W/Brooklyn** and merge onto **I-278W – 2.4 miles**
6. Take **EXIT 32A** on the **LEFT** toward **Williamsburg Bridge/Manhattan** -- **.5 miles**
7. Merge onto **Williamsburg Bridge – 1.4 miles**
8. Continue onto **Delancey St.** -- **.3 miles**
9. Turn **LEFT** at **Allen St.** -- **.1 miles**
10. Turn **RIGHT** at **Grand St.**
11. Turn **LEFT** at the 2<sup>nd</sup> cross street onto **Forsyth St.**
12. Take the first **LEFT** onto **Hester St.**
13. **MS 131** at **100 Hester St.** will be on the right.

**From Staten Island –**

1. Take **I-278 E** toward **VERRAZANO BR.**
2. Proceed on **I-278 E – 10.9 miles**
3. Take **EXIT 29A** to merge onto **Manhattan Bridge – 1.4 miles**
4. Continue onto **Chrystie St.**
5. Turn **RIGHT** at **Grand St.**
6. Take first **RIGHT** onto **Forsyth St.**
7. Take first **LEFT** onto **Hester St.**
8. **MS 131** at **100 Hester St.** will be on the right.

**From Brooklyn –**

1. Take **I-278E** toward **Brooklyn-Queens Expressway/Queens/Bronx**
2. Take **EXIT 29A** to merge onto **Manhattan Bridge – 1.4 miles**
3. Continue onto **Chrystie St.**
4. Turn **RIGHT** at **Grand St.**
5. Take first **RIGHT** onto **Forsyth St.**
6. Take first **LEFT** onto **Hester St.**
7. **MS 131** at **100 Hester St.** will be on the right.

**Walking:**

From City Hall, walk **NORTH** on Centre Street. Make a **RIGHT** on Hester Street. Walk **EAST** on Hester St. passing Bowery and Chrystie Streets. **MS 131** will be on the **RIGHT** at 100 Hester Street right after crossing Forsyth Street.